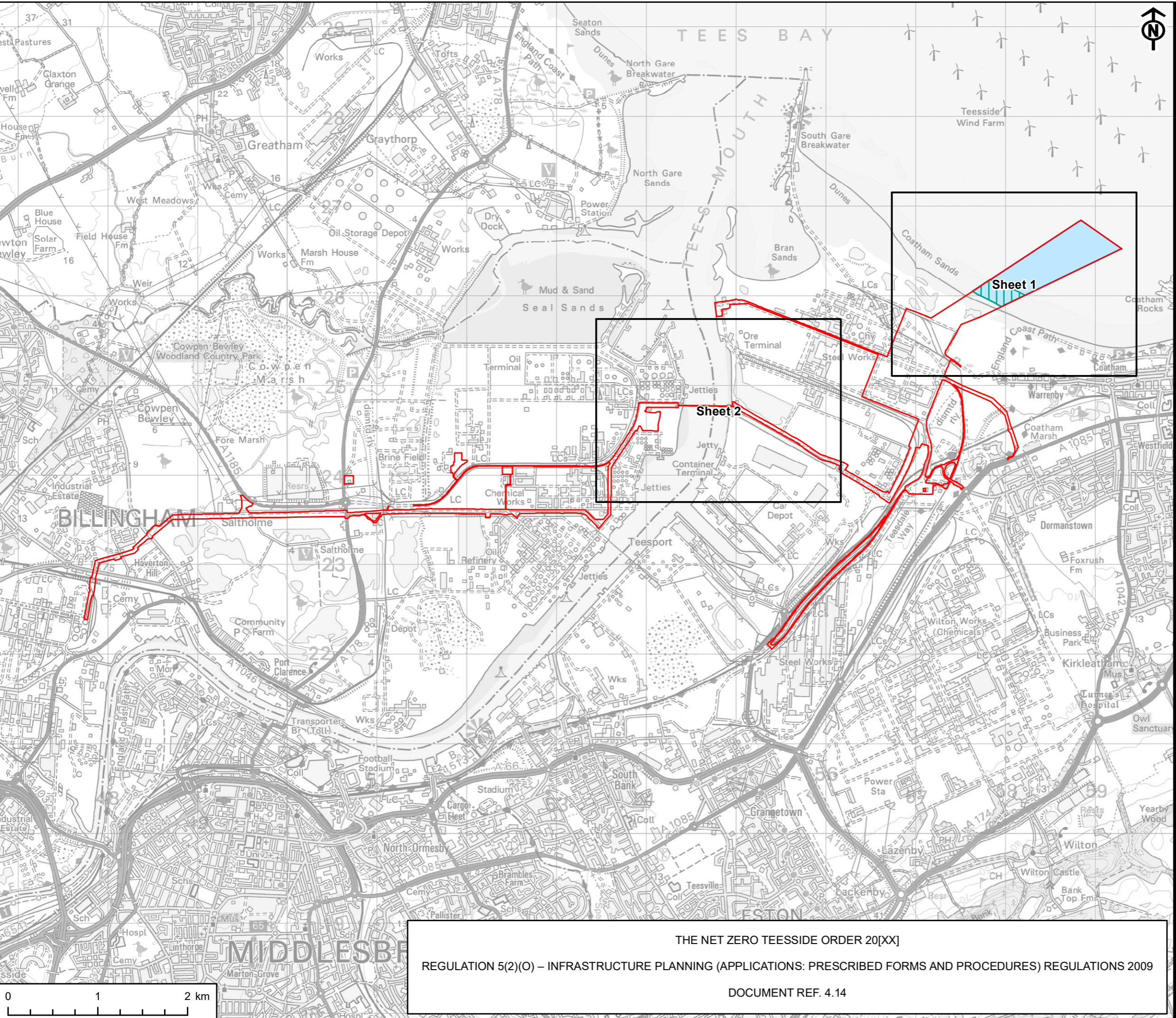








Project Management Initials: RL Designer: LC Checked: IC Approved: RL

Scale @ A3 1:40,000



APPLICANTS
 NZT POWER LTD. AND NZNS STORAGE LTD.

- KEY
-  Order Limits (Site Boundary)
 -  Detailed Sheet Number
 -  Deemed Marine Licence Area
 -  CO₂ Export Pipeline
 -  CO₂ Gathering Network
 -  Replacement Outfall (Indicative Location)


TITLE
 DEEMED MARINE LICENCE COORDINATES
 PLAN, KEY PLAN
 DOCUMENT REF. 4.14

REFERENCE
 NZT_OCT22_DCO_4.14_v5

SHEET NUMBER
 1 of 1

DATE
 OCTOBER 2022

THE NET ZERO TEESIDE ORDER 20[XX]
 REGULATION 5(2)(O) – INFRASTRUCTURE PLANNING (APPLICATIONS: PRESCRIBED FORMS AND PROCEDURES) REGULATIONS 2009
 DOCUMENT REF. 4.14



This drawing has been produced for the use of AECOM's client. It may not be used, modified or relied upon by third parties, except as agreed by AECOM or as required by law. AECOM accepts no responsibility, and denies any liability whatsoever, to any party that uses or relies upon this drawing without AECOM's express written consent. All dimensions are indicative and in metres unless otherwise noted. Do not scale this document.